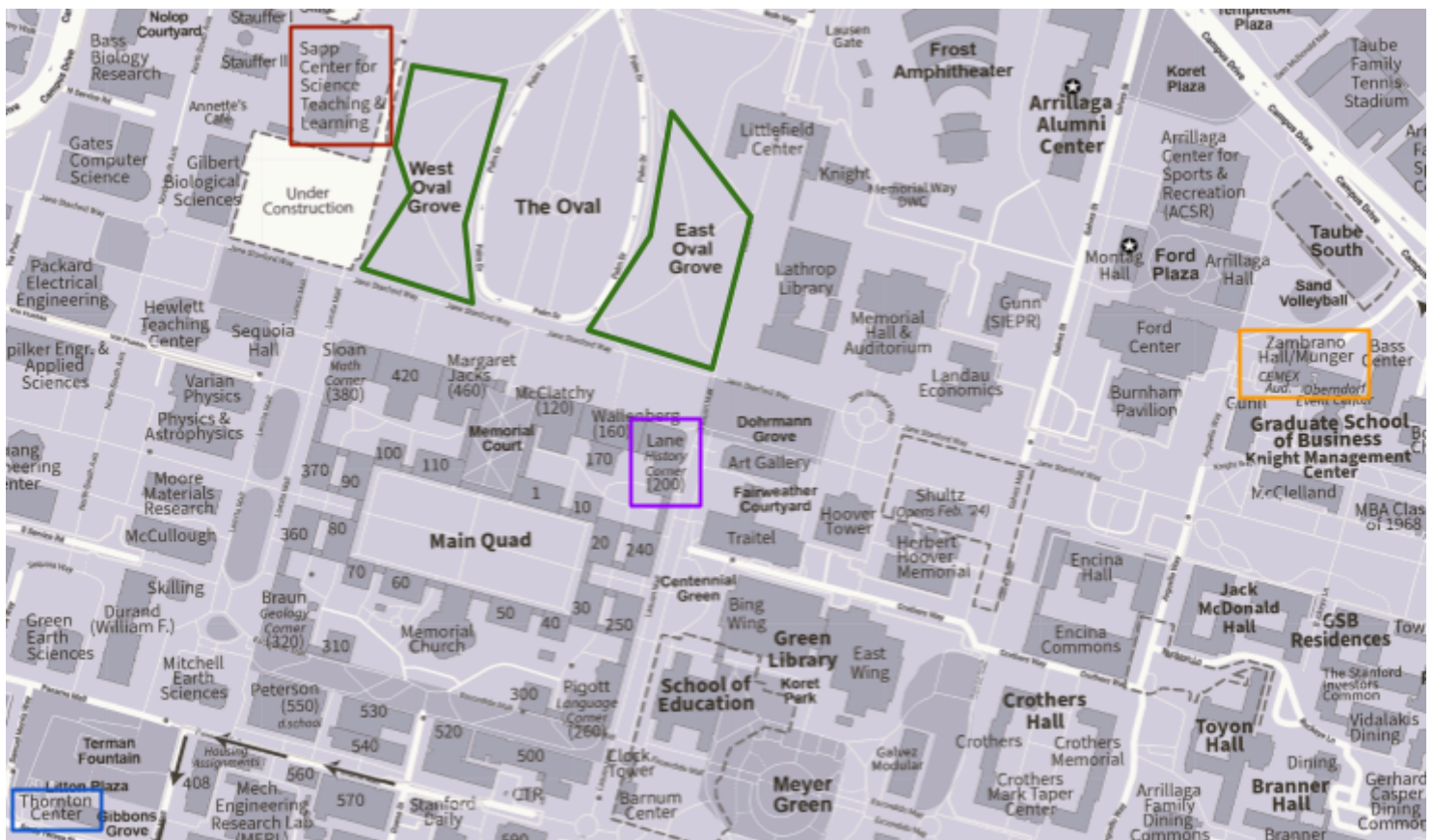


# A Definitive Guide to Our Campus Buildings for Stanford Science Olympiad 2024

Since Stanford University's campus is huge (we may have an overemphasis on trees), we've made a pseudo-directory to hopefully make travel logistics easier on the day of competition.

## General Map

Below is the most zoomed in map of Stanford University that contains all of our **locations of interest** (bounded by the colored shapes):



## **Oval Details**

The Oval Ears (highlighted in green) are our official reserved areas for base camp (note that these are different from the regions we had posted since January 5th). There are a few picnic tables and garbage bins scattered evenly around these premises, but please be prepared to supply all of your own furniture (canopies, lawn chairs, food). **Do not set up camp inside the actual Oval (on the manicured lawn); these regions are reserved only for occasional tourists with a light footprint and you will get in trouble.**

There should be ample parking spaces along the Oval street and (failing that) adjacent side streets. Most parking spaces are free for visitors on weekends - the signs in front of each space should have all the details.



## **Event Spaces Details**

### **Sapp Teaching and Learning Center**

The Sapp Center (STLC in the itinerary) is located right next to the West Grove. However, at the moment **you will need a detour due to the construction region** (shown in the provided map image).

To get to the easiest entrance to the building, you should walk north to loop around the construction region and enter through the east side (the doors aren't easily visible – follow the walking paths!)



Here's a photo of our intended entrance for reference:






## Thornton Annex

The Thornton Annex (THORNT in the itinerary) is the farthest south and west location we will be using. **Note that Google Maps estimates that the walk time from here to Base camp/STLC/200 is 11 minutes, and to CEMEX is 18 minutes.** There will be a volunteer table on the first floor (likely under the central archway). All event spaces are accessible through the doors to the west half of the building (the east half contains lab and lecture rooms that we will not be using).



Here's two photos of the Annex for reference:

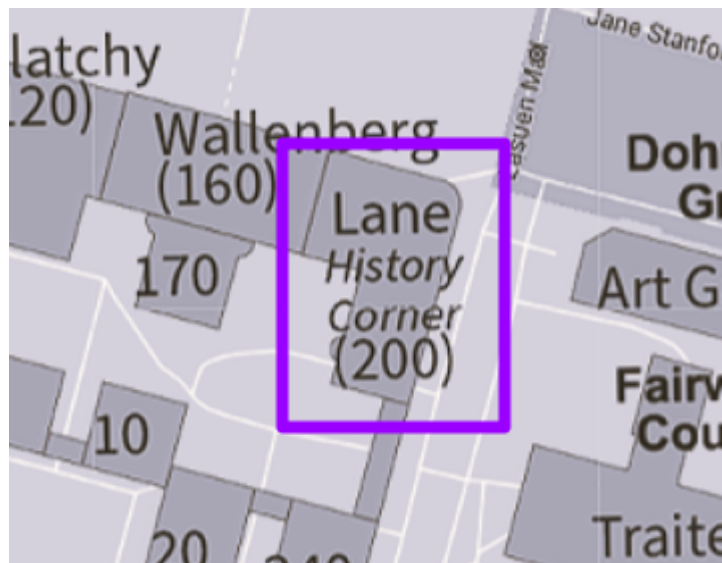




## Building 200

Building 200 a.k.a Lane ("200-" in the itinerary) is located on the northeast corner of Main Quad, and can be accessed from the outside.

There are a ton of rooms in this building, and we are only using a scattered subset of them; the fire evacuation maps (located throughout the building) are a good way of finding the required rooms.

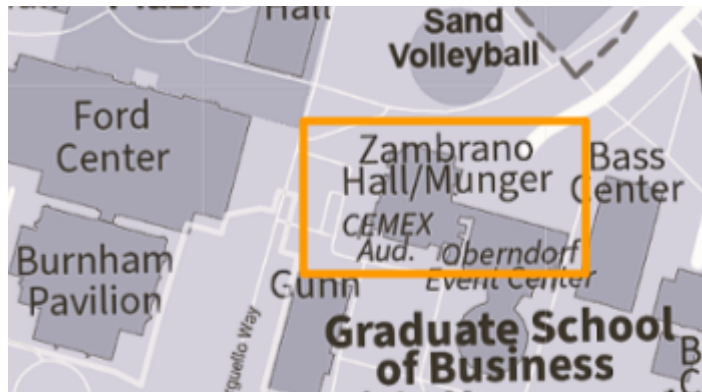


Here's a photo of the exterior for reference:



## CEMEX Auditorium

CEMEX is one of Stanford's premiere auditorium rooms, hosted by the Graduate School of Business. Note that **the second floor is only accessible via an exterior elevator and staircase**. This is important to keep in mind during the ceremony; if you're sitting on the second floor, please learn the route beforehand in case you're called up for an award!



## **Other Spots on Campus**

### **Food**

Tressider Union (student center) has many food options for individuals; you can check the availability of all the stores [here](#).

There are also Coupa Cafe locations scattered across campus that can provide cafe-style sandwiches/drinks. They open as early as 7:30 am.

### **Cool Sights**

- The [Cantor Arts Center](#) has free general admission on Saturday!
- The Arizona Cactus Garden (searchable on maps) is open to public
- The rest of Main Quad (including Memorial Church) are popular spots for tourist photos
- The Engineering Quad is equally aesthetic to the Main Quad with a more modern architectural design